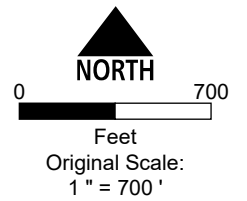




 Site

July 2025 Natural Color Imagery The Village at Providence Point

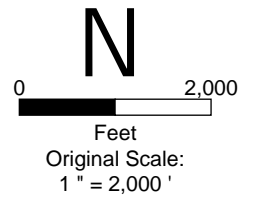


Source: Nearmap, July 2025



Site ±173.9 acres

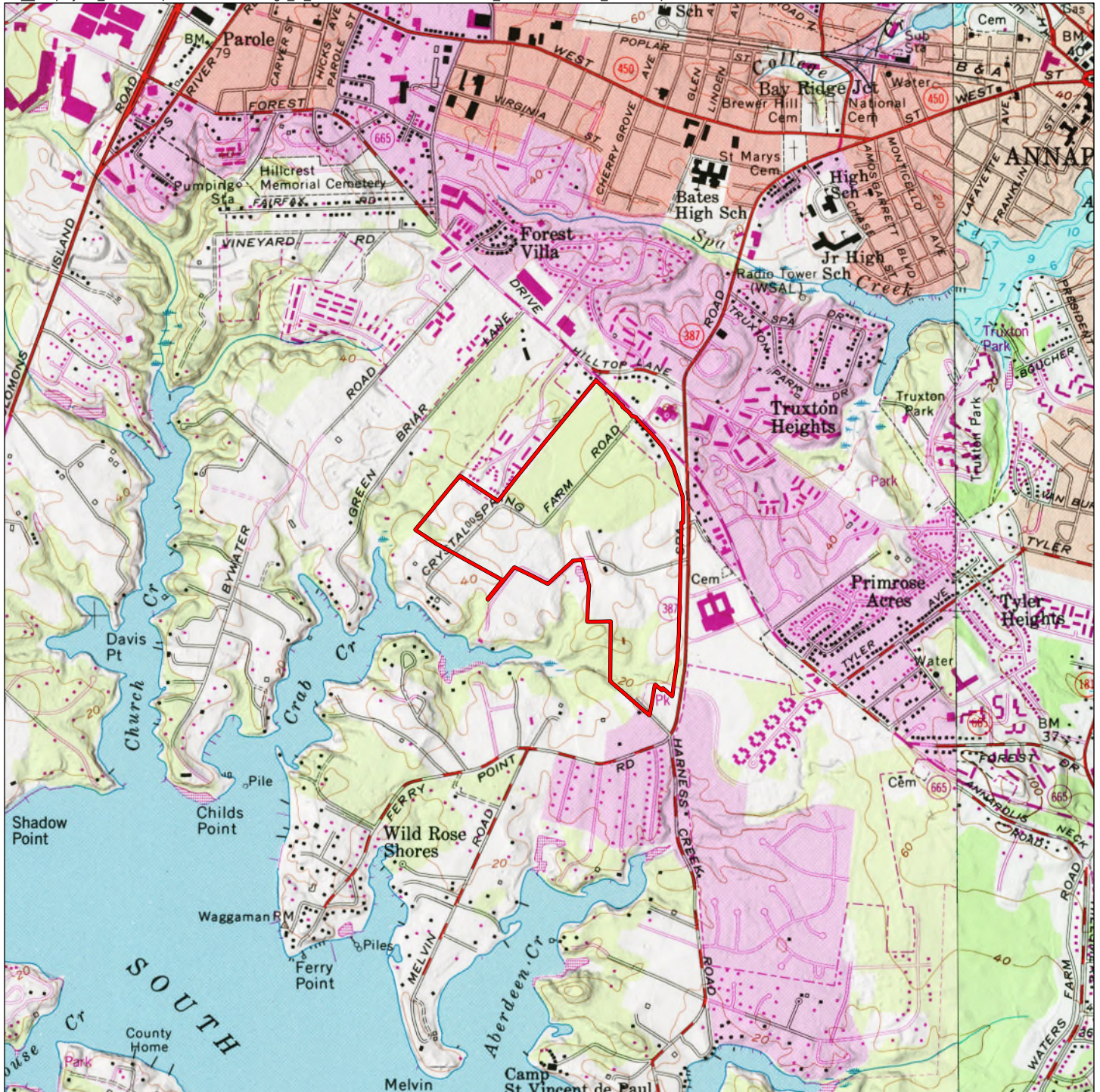
Vicinity Map The Village at Providence Point



ADC 2008-2012
ADC Map/Column/Row: 5416F7

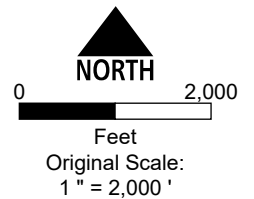
Wetland Studies and Solutions, Inc.
a **DAVEY** company

Exhibit 2



Site

USGS 7.5' Quadrangle Map The Village at Providence Point



South River, MD 1993
 Latitude: 38° 57' 41" N (38.961458°)
 Longitude: 76° 31' 3" W (-76.517409°)
 Hydrologic Unit Code (HUC): 020600040203
 HUC12 Name: Whitehall Creek-Severn River-Chesapeake Bay
 COE Region: Atlantic and Gulf Coastal Plain