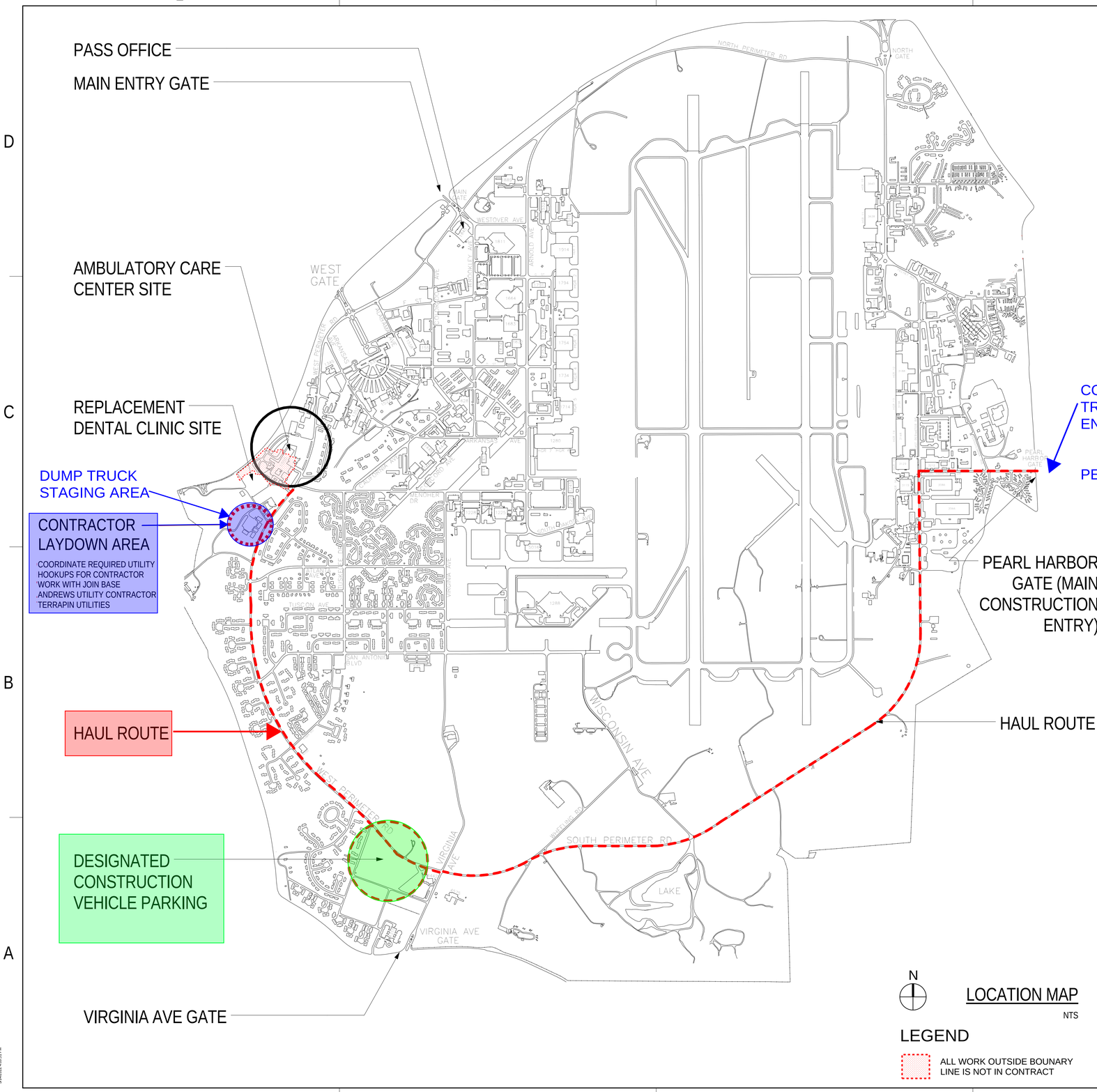

LOCATION MAP

NTS

LEGEND

ALL WORK OUTSIDE BOUNARY LINE IS NOT IN CONTRACT

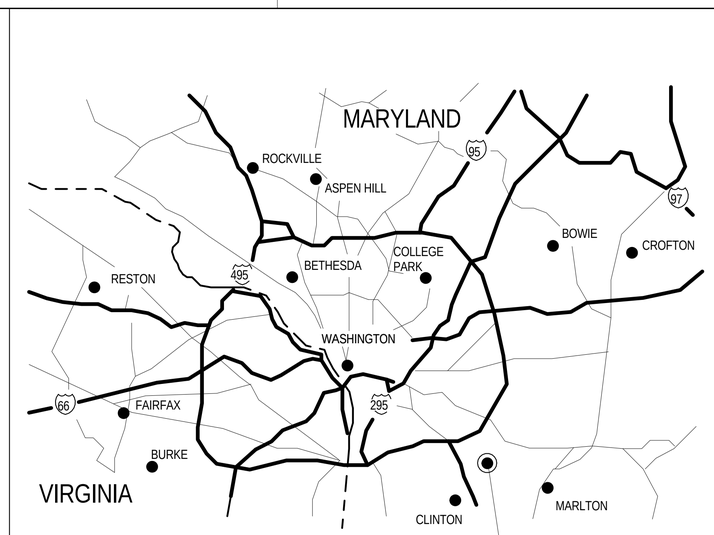

STATE MAP

NTS

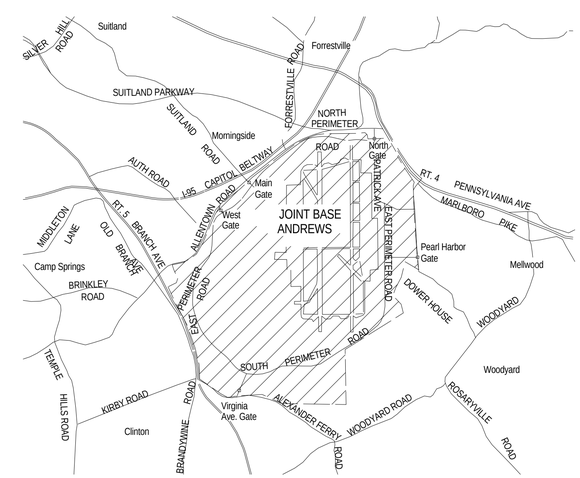

VICINITY MAP

NTS

NOTE:
IF THIS DRAWING IS LESS THAN 34" X 22"
IT IS A REDUCED SIZE DRAWING

SYM	DESCRIPTION	DATE	APPR.

NAVFAC

STATE OF FLORIDA EDWARD J. JOHN 7952 REGISTERED ARCHITECT 3/10/12

SEAL

RLF
architecture | engineering | interiors
4750 New Broad Street
Orlando, Florida 32814
www.rlfae.com
LICENSE #AA C000564 #EB 0000629

AE INFO

APPROVED
Digitally signed by RUTKOWSKI.CHRISTINE.M.1093282147

FOR COMMANDER NAVFAC 4/30/2025

ACTIVITY
Approved by David Clark via Email

SATISFACTORY TO DATE 4/30/2025

DES	ROD	DRW	MJG	CHK	TAW

PM/DM
BRANCH MANAGER
CHIEF ENGIARCH
FP ENGINEER

DEPARTMENT OF THE NAVY
NAVAL FACILITIES ENGINEERING COMMAND
NAVAL FACILITIES ENGINEERING COMMAND WASHINGTON
JOINT BASE ANDREWS, MARYLAND
JOINT BASE ANDREWS
AMBULATORY CARE CENTER
STATE, VICINITY AND LOCATION MAPS

SCALE: N.T.S.
EPROJECT NO.: 850427
CONSTR. CONTR. NO. N40080-10-C-0151
NAVFAC DRAWING NO. 13040104
SHEET 18 OF 2897

GI2001

DRAWFORM REVISION: 10 MARCH 2009

C:\Users\rlf\Documents\0034-Andrews Site Composite_ROD.rvt
3/14/2012 4:09:51 PM